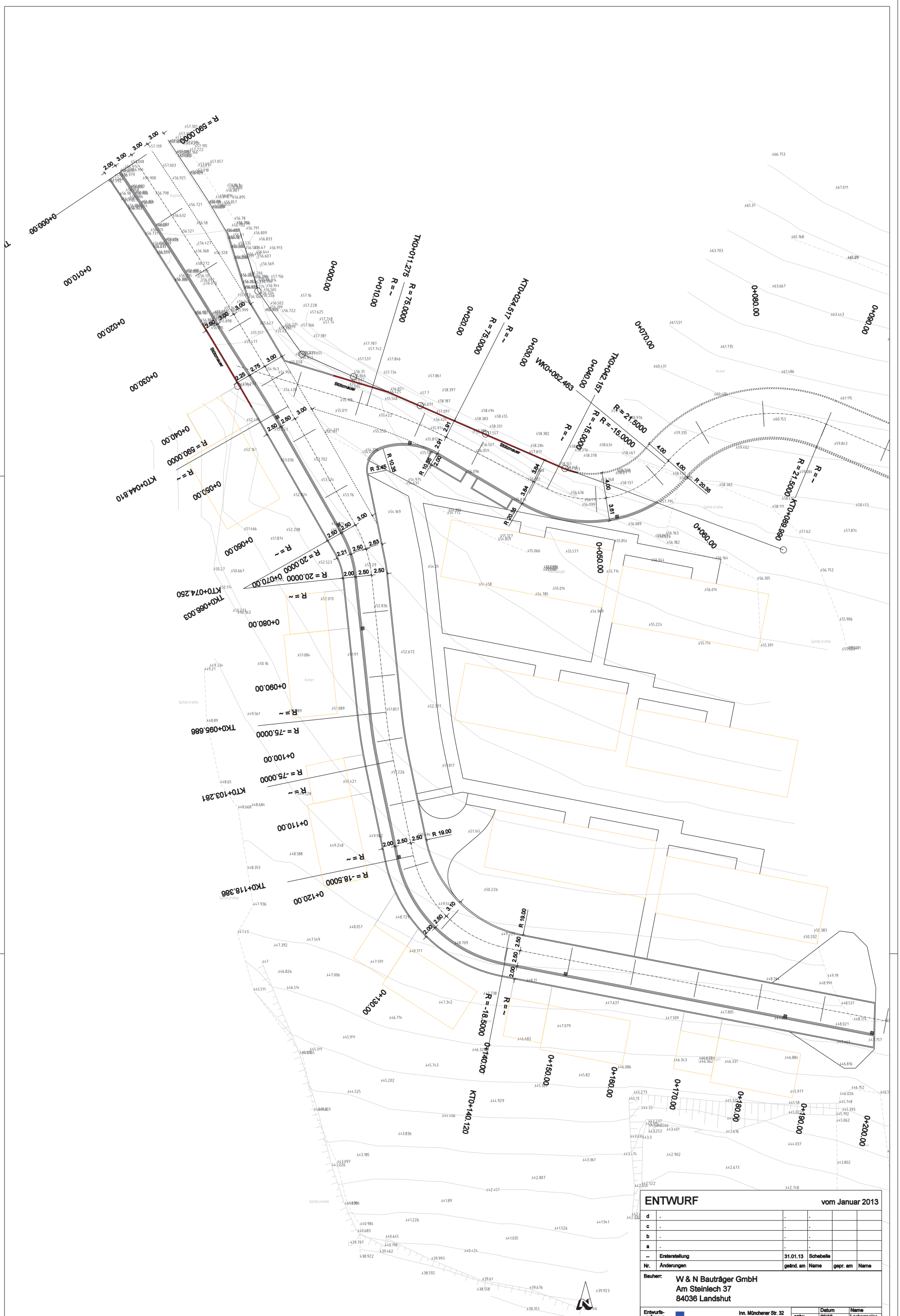

GESEHEN, GEPRÜFT, GENEHMIGT:

Stadt Landshut, Tiefbauamt

.....

Fa. W & N Bauträger GmbH

.....

ENTWURF

vom Januar 2013

Nr.	Änderungen	geänd. am	Name	gepr. am	Name
d	.	.	.		
c	.	.	.		
b	.	.	.		
a	.	.	.		
–	Ersterstellung	31.01.13	Schebelle		

Bauherr: W & N Bauträger GmbH
Am Steinlech 37
84036 Landshut

Entwurfsverfasser: fierstl ingenieurgesellschaft mbH
Inn. Münchener Str. 32
84036 Landshut
Tel.: 0871 / 9 66 79 -0
Fax: 0871 / 9 66 79 20

	Datum	Name
entw.	09/12	Lackermeier

Datei: f:/projekte/landshut/2012-Steinlech/
Plot-File: /plots/ls_stein_2013/7.900
Maßstab: M 1:250

Unterschrift:
Entwurfsverfasser Bauherr

Bauvorhaben: Erschließung Baugebiet 09-15/4 "Nördl. der Straße am Steinlech"

Planinhalt: Lageplan Straßenbau

Plan-Nr.: 7

Index: –

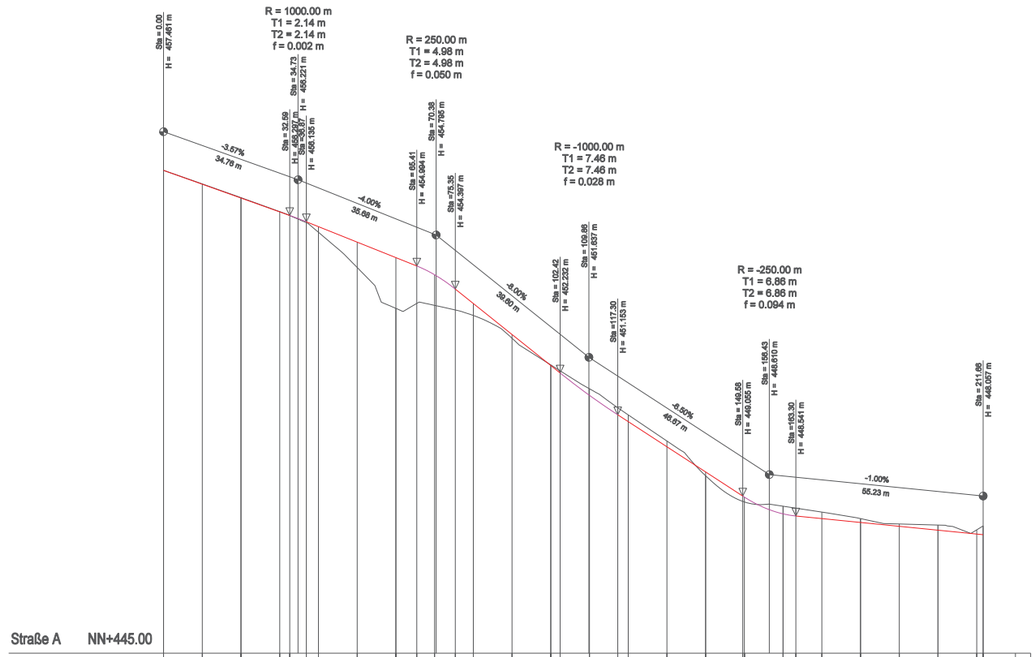

Gradientenhauptpunkt:	AP0.000			VTK32.594	VTK36.873				VTK55.405		VTK75.350				VTK102.417		VTK117.393				VTK149.582		VTK163.297						EP211.682		
Gelaendehoehen:	457.463	457.112	456.757	456.397	456.865	454.968	453.900	453.978	453.717	453.129	452.440	451.824	451.151	450.476	449.878	449.028	448.593	448.541	448.474	448.374	448.334	448.306	448.182		
Gradiente :	457.461	457.104	456.747	456.360	456.010	455.510	455.210	454.788	454.039	453.228	452.429	451.655	450.878	450.328	449.678	449.028	448.598	448.474	448.374	448.274	448.174	448.074	448.074		
Station:	0.000	10.000	20.000	30.000	40.000	50.000	60.000	70.000	80.000	90.000	100.000	110.000	120.000	130.000	140.000	150.000	160.000	170.000	180.000	190.000	200.000	210.000	220.000	223.937	

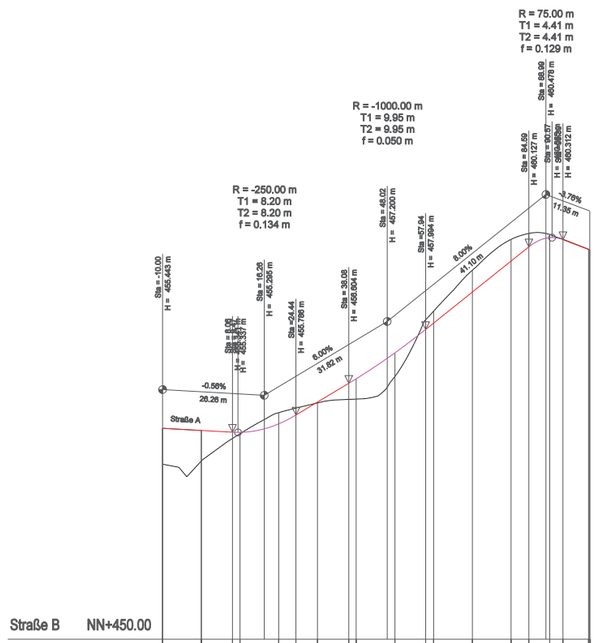

Gradientenhauptpunkt:	AP-10.000		VTK8.556		VTK24.443		VTK56.080		VTK87.609			VTK94.594	VTK93.363	
Gelaendehoehen:	454.517	454.586	455.322	455.547	456.096	456.197	456.780	458.486	458.523	460.320	460.445	460.862	460.862	
Gradiente :		455.367	455.339	455.559	456.119	456.721	457.391	458.159	458.869	459.759	460.383	460.862	460.862	
Station:	-10.000	0.000	10.000	20.000	30.000	40.000	50.000	60.000	70.000	80.000	90.000	100.000	100.000	

GESEHEN, GEPRÜFT, GENEHMIGT:

Stadt Landshut, Tiefbauamt

.....

Fa. W & N Bauträger GmbH

.....

VORENTWURF vom September 2012

Nr.	Änderungen	gedrd. am	Name	gepr. am	Name
d	-	-	-		
c	-	-	-		
b	-	-	-		
a	Straße A verlängert	11.09.12	Schebelle		
--	Ersterstellung	06.09.12	Schebelle		

Bauherr: W & N Bauträger GmbH
Am Steinlech 37
84036 Landshut

Entwurfsverfasser: Iversti Ingenieurgesellschaft mbH
Inn. Münchener Str. 32
84036 Landshut
Tel.: 0871 / 9 68 79 -0
Fax: 0871 / 9 68 79 30

	Datum	Name
entw.	09/12	Lackermeier
Gezk.		

Dateiname: t:\projekte\landshut\03013-steinloch
Plot-File: ppstrlu_menlfix.000
Massstab: M 1:500/50

Unterschrift: Entwurfsverfasser Bauherr

Bauvorhaben: Erschließung Baugebiet 09-15/4 "Nördl. der Straße am Steinlech"

Planinhalt: Höhenpläne

Plan-Nr.: 000-00-0/8

Index: a

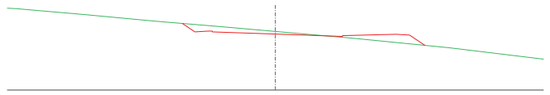

0+090.0000

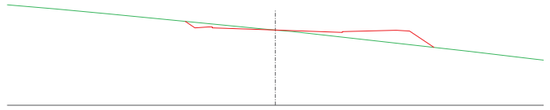

0+080.0000

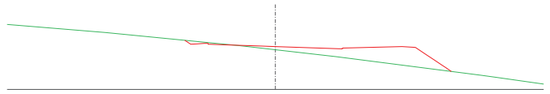

0+070.0000

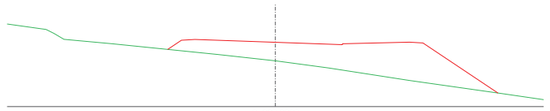

0+060.0000

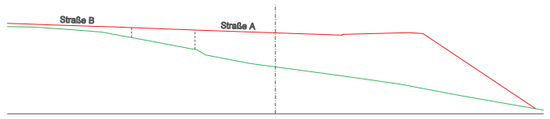

0+050.0000

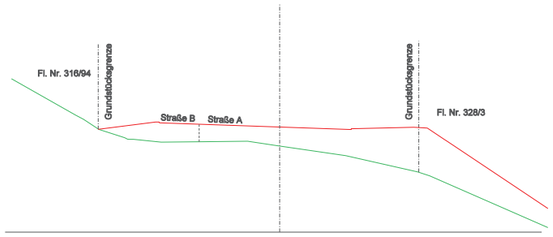

0+040.0000

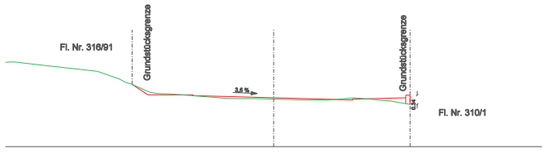

0+030.0000

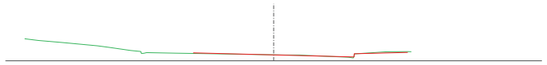

0+020.0000

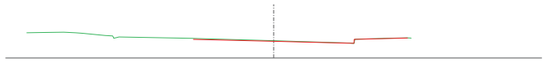

0+010.0000

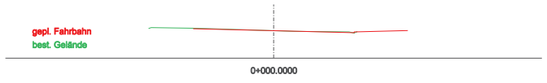

0+000.0000

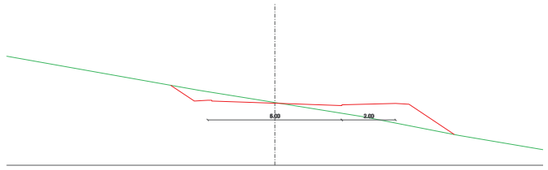

0+180.0000

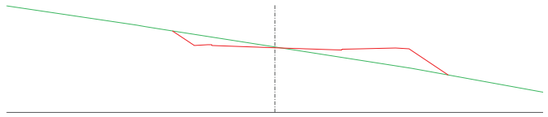

0+170.0000

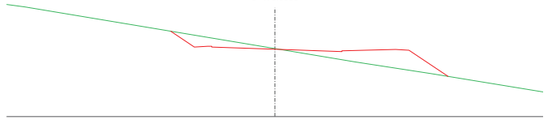

0+160.0000

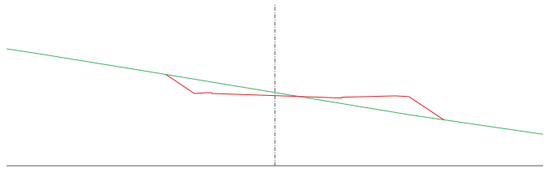

0+150.0000

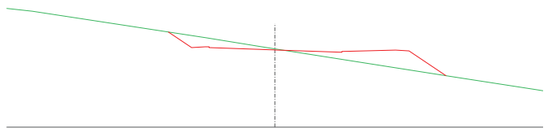

0+140.0000

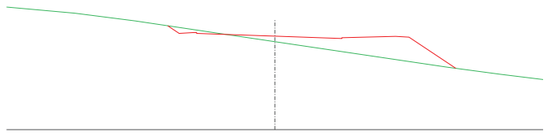

0+130.0000

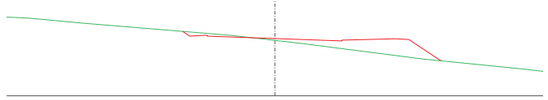

0+120.0000

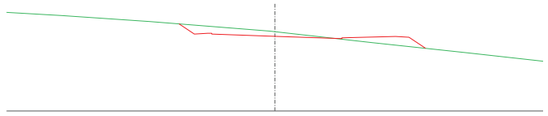

0+110.0000

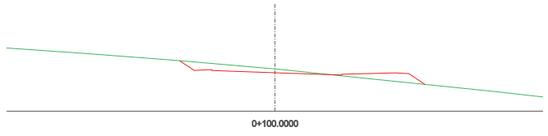

0+100.0000

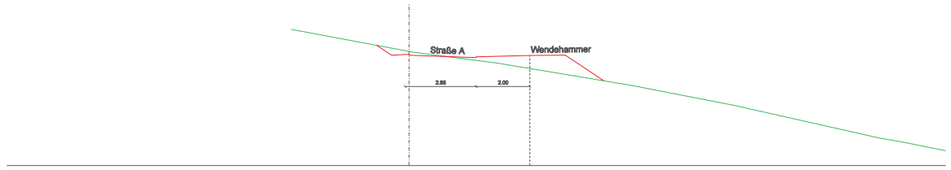

0+200.0000

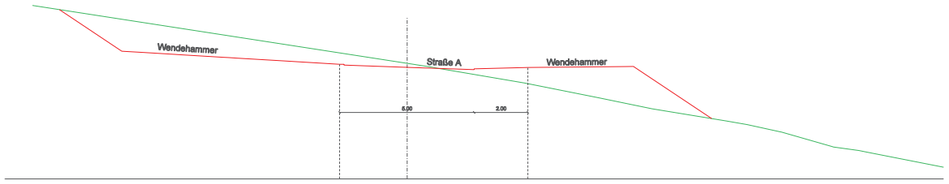

0+195.0000

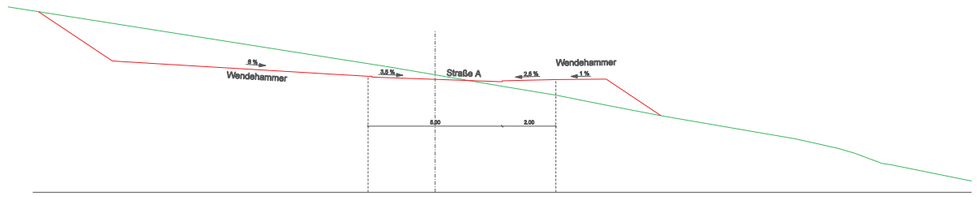

0+190.0000

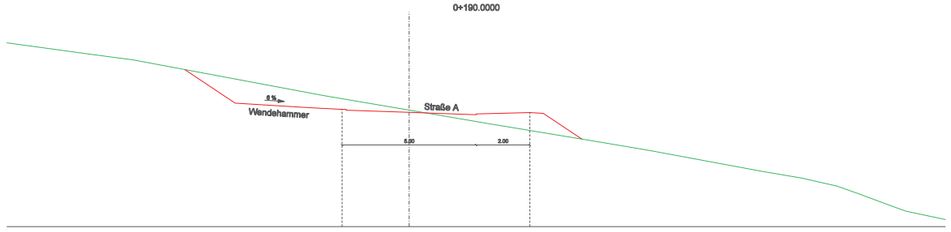

0+185.0000

GESEHEN, GEPRÜFT, GENEHMIGT:

Stadt Landshut, Tiefbauamt

.....

Fa. W & N Bauträger GmbH

.....

ENTWURF

vom Januar 2013

Nr.	Änderungen	geänd. am	Name	gepr. am	Name
d	.	.	.		
c	.	.	.		
b	.	.	.		
a	.	.	.		
--	Ersterstellung	08.02.13	Schebelle		

Bauherr: Stadtwerke Landshut
Christoph-Dorner-Str. 9
84028 Landshut

Entwurfsverfasser:

fierstl ingenieurgesellschaft mbH
Inn. Münchener Str. 32
84028 Landshut
Tel.: 0871 / 9 66 79 -0
Fax: 0871 / 9 66 79 20

	Datum	Name
entw.	12/09	Lackermeier

Datei: f:/projekte/landshut/2012-Steinlech/
Plot-File: /plot/fa_stein_2013/151.800
Maßstab: M 1:100

Unterschrift:
Entwurfsverfasser Bauherr

Bauvorhaben: Erschließung Baugebiet "Am Steinlech"

Planinhalt: Querprofile Straße A

Plan-Nr.: 000-00-0/15.1

Index: --

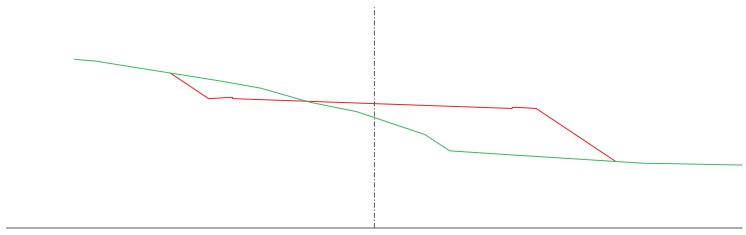

0+050.0000

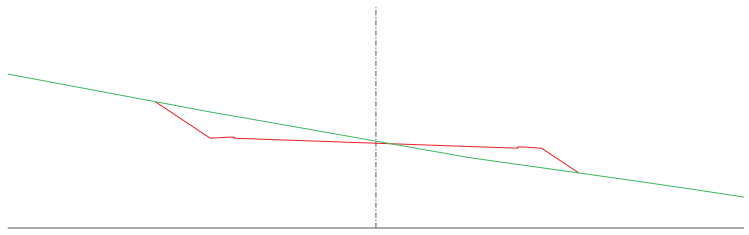

0+090.0000

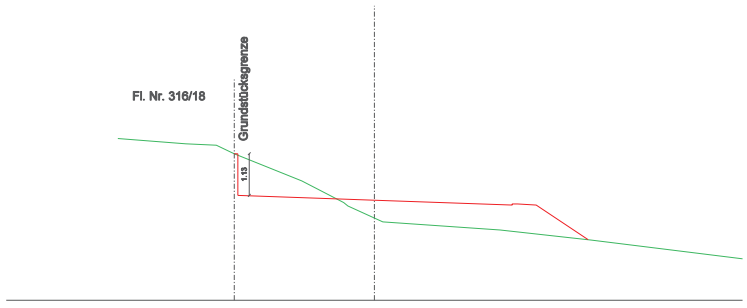

0+040.0000

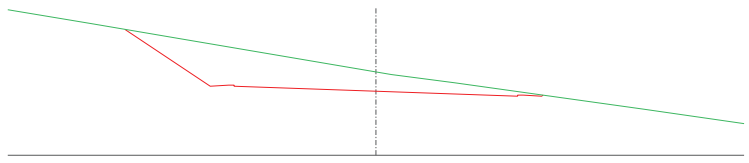

0+080.0000

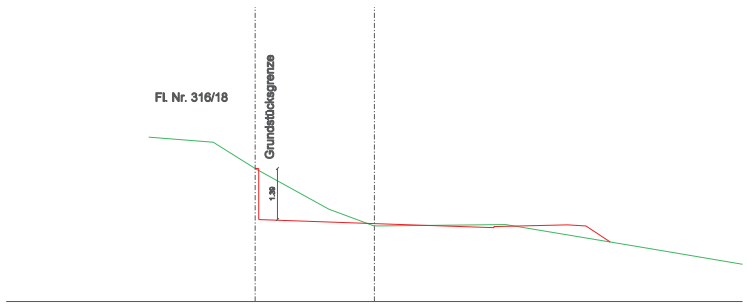

0+030.0000

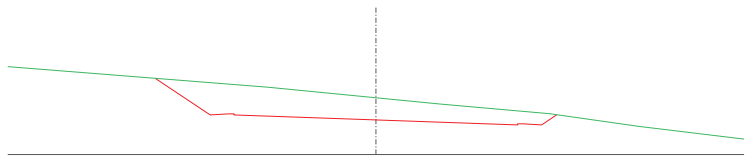

0+070.0000

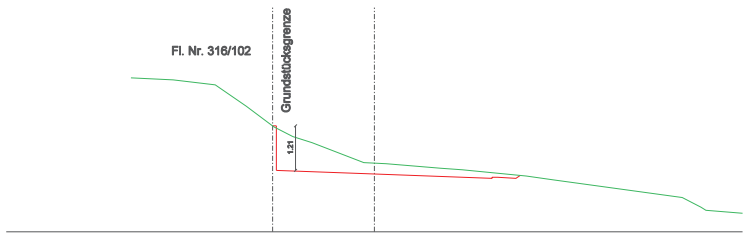

0+020.0000

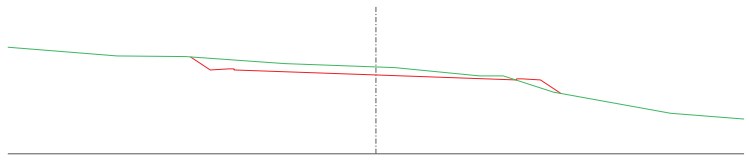

0+060.0000

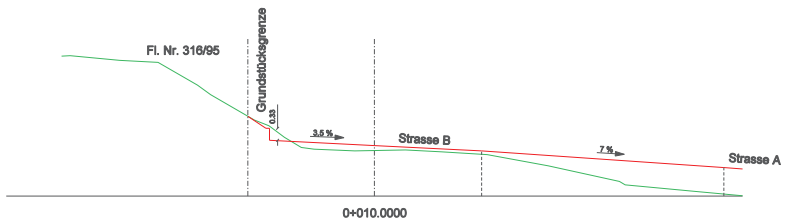

0+010.0000

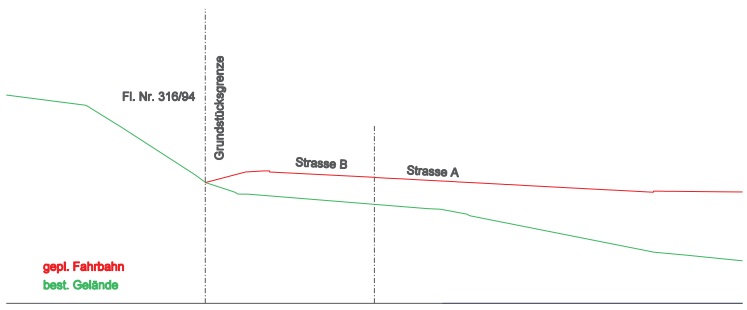

0+000.0000

GESEHEN, GEPRÜFT, GENEHMIGT:

Stadt Landshut, Tiefbauamt

.....

Fa. W & N Bauträger GmbH

.....

ENTWURF

vom Januar 2013

Nr.	Änderungen	geänd. am	Name	gepr. am	Name
d	.	.	.		
c	.	.	.		
b	.	.	.		
a	.	.	.		
--	Ersterstellung	06.02.13	Schebelle		

Bauherr: Stadtwerke Landshut
Christoph-Dorner-Str. 9
84028 Landshut

Entwurfs-verfasser: fierstl ingenieurgesellschaft mbH
Inn. Münchener Str. 32
84036 Landshut
Tel.: 0871 / 9 66 79 -0
Fax: 0871 / 9 66 79 20

	Datum	Name
entw.	04/09	Lackermeier
Datei:	f:/daten/lager/...	
Plot-File:	/plota/la_stein_2013/152.600	
Maßstab:	M 1:100	

Unterschrift:
Entwurfsverfasser Bauherr

Bauvorhaben: Erschließung Baugebiet "Am Steinlech"

Planinhalt: Querprofile Straße B

Plan-Nr.: 000-00-0/15.2

Index: ---